

LAND-MARK SURVEYING
Mark L. Miritz

Wisconsin Professional Land Surveyor S-2582

N9330 Knuteson Drive
Whitewater, WI 53190
Phone: (262) 495-3284
MARKMIRITZ@
LAND-MARKSURVEYING.COM

ORDERED BY:
HARRY MOHR
THE RAULAND AGENCY
118 KENOSHA STREET
WALWORTH, WI 53184

PLAT OF SURVEY

LOT 13 OF MEADOWWOOD, located in the Southeast 1/4 of the Northwest 1/4 and the Northeast 1/4 of the Southwest 1/4 of Section 12, Town 3 North, Range 15 East, Town of Richmond, County of Walworth, State of Wisconsin.

LOT 6

(N 89°34'50" E 375.80')
N 89°44'37" E 375.80'

LOT 7

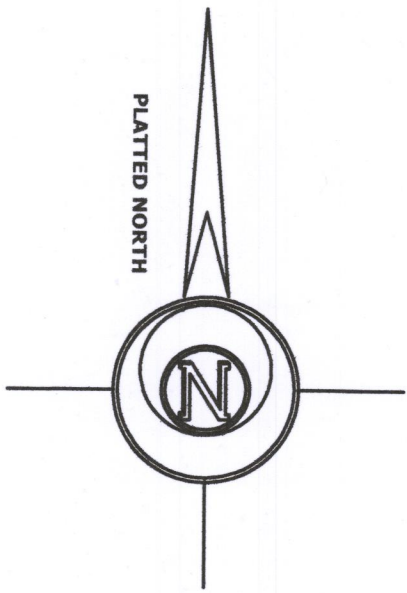
LOT 13
105,005 SQ. FT.

PROPOSED POLE BARN

LOT 12

N 39°13'24" W 579.96'
(N 39°22'51" W 579.97')

LOT 14



LEGEND



TREE DIA. IN INCHES



FOUND IRON PIPE 1 1/4"




FOUND IRON ROD 1 1/4"



FOUND IRON ROD 3/4"

(xx)

RECORDED AS DIMENSION




EXISTING WIRE FENCE

SCALE: 1 INCH = 50 FEET

"I hereby certify that the above described property has been surveyed by me or under my direction and that the above map is a true representation thereof and shows the size and location of the property, its exterior boundaries, the location of all visible structures and dimensions of all principal buildings thereon, boundary fences, apparent easements, roadways and visible encroachments, if any."
"This survey is made for the use of the present owners of the property, and also those who purchase, mortgage, or guarantee the title thereto within one year from date hereof."

Mark L. Miritz
MARK L. MIRITZ
WISCONSIN PROFESSIONAL
LAND SURVEYOR S-2582

DATE: MARCH 1, 2018 JOB NO. 18.205



10' wide utility easement

OAK RIDGE DRIVE
66 FEET WIDE

CMW-13

315-1325